



Ski tours


Rote Wand (2,818 m) > Antholz


 Antholz lake (1,641 m) > Steinzger Alm (1,891 m) > Obere Steinzger Alm (2,076 m) > Rote Wand (2,818 m)

 4 hrs

 1,200 m


Kalksteinjöchl (2,349 m) > Gsieser Tal


 St. Magdalena/Talschluss Hut (1,465 m) > take right turn trail No. 48 > Tschernied Alm (1,976 m) > trail No. 48/48a

 3 to 3-1/2 hrs

 880 m


Toblacher Pfannhorn (2,623 m) > Toblach / Kandellen


 Toblach > Kandellen, starting from the parking lot of Berggasthof Hofer (1,604 m) > Bonner Hut > Toblacher Pfannhorn (2,623 m)


 3-1/2 to 4 hrs

 1,000 m


Sextner Stein (2,539 m) > Sexten


 Hotel Dolomiten / Fischlein Valley / Sexten (1,454 m) > Talschluss Hut (1,548 m) > Altensteintal > Sextner Stein (2,539 m)

 3-1/2 to 4 hrs

 1,100 m

Henne (Gorner Berg, 2,475 m) > Weißenbach / Ahrntal


 Weissenbach, parking lot > 1.5 km to the west of the village > (1,334 m) > Wurmatal > Gorner Joch (2,277 m) > Henne (2,475 m)

 3-1/2 to 4 hrs

 1,150 m


Rental of ski equipment:

> Sport Bergfuchs, Niederrasen


 phone: 0474 498 350

Guided ski tours


> Alpin School Pustertal, Welsberg

 phone: 0474 944 660


Avalanche Report

 phone: 0471 270 555, 0471 271 177, www.provinz.bz.it/lawinen

 Route

 Difference in elevation

 Walking time

 Information and/or registration

 Easy
 Medium-hard
 Difficult